






PERSONAL INFORMATION

First name(s) Surname(s)
Kujtim ONUZI



 Rr. Don Bosko Nr.60 Tirane.
 00355 4 2261827  00355 68 23 97202
 konuzi@yahoo.com
 www.geo.edu.al

Date of birth 13/02/1955 Nationality Enter nationality Albanian

**JOB APPLIED FOR POSITION
PREFERRED JOB STUDIES APPLIED FOR**

Geologer engineer

WORK EXPERIENCE

1979-1980: Engeneer Geologist in Rubiku Geological Enterprise. Has worked in prospection of Gurth-Spaç Copper deposit.
 1980-1984: Engeneer Geologist in prospection of copper deposits, Rubiku Geological Enterprise. Has worked in prospection of the Kurbnesh copper deposit and mine.
 1884- 1991: Geological Research Institute in Tirana. Leading geological survey in scale 1:25 000 in southeastern regions of Albania
 1991-1992: University of Viena, Institute of Geology and Palaeontology, Institute of Petrology and Geochemie.
 1992- 2007: Geological Research Institute, Chief of the Department of Cartography (Geological Survey)
 2008-2014: Institut für Geowissenschaften, Energy, Wasser und Umwelt, Politechnische Universität, Tirana, Albanien
 2014-2016: V/Direktor, Institut für Geowissenschaften, Energy, Wasser und Umwelt, Politechnische Universität, Tirana, Albanien
 2018-Heute Institut für Geowissenschaften, Energy, Wasser und Umwelt, Politechnische Universität, Tirana, Albanien

EDUCATION AND TRAINING

Prof.Dr. of Geological Science

Institution [Date from - Date to]	Degree(s) or Diploma(s) obtained:
Polytechnic University of Tirana (1975 - 1980), Ing.Gjeolog Grada shkencore. Doktor Prof.ass.Dr. Prof.Dr.	Ing.Gjeolog me Diplome nr.B- 1064 date 30.05.1980, nr.regjistrir.1890–Diploma -23.10.1995 -29.08.2003 -23.01.2015
University of Viena, Institute of Geology and Palaeontology, Institute of Petrology and Geochemie 1991-1992	Specializim ne Hartografime gjeologjike, Petrology, Geochemi
1992-2008 Institute of Geology	Chief ,Geology Departament

2008-2011 Institute of Geosciences	Geology Department
20011-2014 Institute of Geosciences,Energy,Water and Enviroment	Geology Department
23.07.2014-31 Mai 2016 V/Direktor Institute of Geosciences,Energy,Water and Enviroment	IGJEUM
2018-Institute of Geosciences, Energy, Water and Enviroment	Geology Department

PERSONAL SKILLS

Mother tongue(s) Albanian

Other language(s)

Self-assessment
European level (*)

Albanian
German
English

Understanding				Speaking				Writing	
Listening		Reading		Spoken interaction		Spoken production			
C2		C2		C2		C2		C2	
C1		C1		C1		C1		C1	
B2		B2		B2		B2		B2	

(*) Common European Framework of Reference for Languages

Communication skills good communication skills gained through work with geological institute
Organizational / managerial skills

Skills and knowledge related to work excellent command of processes for quality control (auditing the quality of projects and studies for geological research of mineral resources)

Computer skills good knowledge of the tools of Microsoft Office, Auto CAD, CorelDraw, ArcGIS

Reference

- Kujtim Onuzi
- *Tectonics and Stratigraphy of the Cukali area*
17th Symposium of Tectonics, Structural Geology and Crystalline Geology,19-25March 2018 Jena
- -Giese, J., Grund, M.,Zertani, S., Handy, M.R. , Schmid, S.M. ,Pleuger, J. and Onuzi, K.
- *Regional uplift and erosional denudation vs. footwall exhumation along the Shkoder-Peja Normal Fault at the Dinarides-Hellenidestransition*.EGU 2018
- Mark R. Handy, Joerg Giese, Kujtim Onuzi, Jan Pleuger, Stefan M. Schmid, Wim Spakman, Kamil Ustaszewski
Transfer and rotational normal faulting at the Dinarides-Hellenides junction - their relation to tearing and retreat of the Adriatic slab.17th Symposium of Tectonics, Structural Geology and Crystalline Geology,19-25March 2018 Jena
- -Jörg Giese,Marc Grund, Sascha Zertani, Mark Handy, Stefan M. Schmid, Jan Pleuger, Kujtim Onuzi
Footwall exhumation along the Shkoder-Peja Normal Fault vs. regional uplift and erosional denudation at the Dinarides-Hellenides junction.17th Symposium of Tectonics, Structural Geology and Crystalline Geology,19-25March 2018 Jena
- Daniel Simon, Jörg Giese, Mark R. Handy, Marc Grund, Kujtim Onuzi,*Evolution of the Tropoja basin in NE*

- Albania and possible links to the Shkodër-Peja Normal Fault*, 17th Symposium of Tectonics, Structural Geology and Crystalline Geology, 19-25 March 2018 Jena
- -Onuzi K (2017) *Correlation of the geological maps 1:50 000 scale of the albanian - neighbouring countries border area Workshop on Alpine geological Studies*(EGU-Series)Adresa e revistes,University of Belgrade-Faculty of Mining and Geology 07 – 18. September 2017.
 - -B.Schmitz,K.Ustaszewski,K.Wermer,K.Onuzi,B.Muceku(2017) *Kinematics and age of the orogen-perpendicular Shkoder-Peja-Normal-Fault,northern Albania*13.Workshop on Alpine geological Studies(EGU-Series)Adresa e revistes,University of Belgrade-Faculty of Mining and Geology07 – 18. September 2017,
 - -Onuzi K,Egli D. (2017) *Geologie durch Albanien 2017* (IGJEUM&Uni.Bern,06-14Juni2017)
 - Onuzi Kujtim,Cercis Durmishi,Mensi Prella,Shaqir Nazaj (2017)*Gjeologjia dhe harografimi gjeologjike ne sherbim te zhvillimeve nderrajonale. rast studimi: qarku Korces dhe rajonet nder kufitare Greqi-Maqedoni. Zhvillimet nderrajonale ne fokus te studimeve gjeografike,historike, socio-ekonomike dhe kulturore,Uni.Korces,3 Nendor 2017*
 - - Onuzi Kujtim *Nxitja e Turizmit Malor ne Rajonin e Korces,Zhvillimet nderrajonale ne fokus te studimeve gjeografike,historike, socio-ekonomike dhe kulturore,Uni.Korces,3 Nendor 2017.*
 - - Onuzi Kujtim & Cerciz Durmishi, *Geotouristic aspects of Albanian Alps.Zhvillimet nderrajonale ne fokus te studimeve gjeografike,historike, socio-ekonomike dhe kulturore,Uni.Korces,3 Nendor 2017*
 - Onuzi Kujtim, Sherazi Kastrati, *GeoTopen Tour in Albanian Alps(Rrapshe-Koplik-Zagore-Razem) Zhvillimet nderrajonale ne fokus te studimeve gjeografike,historike, socio-ekonomike dhe kulturore,Uni.Korces,3 Nendor 2017*
 - -Onuzi K,Schmidt S.Siegesmund S. (2017) *Geologie durch Albanien 2017* (IGJEUM&Uni.Göttingen,17-27August2017)
 - -Onuzi K.-(2017)*GeoTopen durch RazmaregionTOURGUIDE*(Buch)
 - - Onuzi Kujtim, Dashmir GEGA *Geological mapping 1:50 000 scale in albania and correlation with the neighbouring areas*,The 49thInternationalOctoberConference on Mining and Metallurgy18-21October,2017,Bor 2017
 - -Dashmir Gega,Friedrich Koller,Kujtim Onuzi, *Southern Albanian ophiolitic massifs*, The 49th International October Conference on Mining and Metallurgy18 - 21 October, 2017, Bor 2017
 - -Veseli HOXHA, Ibrahim MILUSHI, Kujtim ONUZI, Hamza REÇI
 - *Geological Overview of Peshkopia and Dumrea Evaporitic Formations* The 49th International October Conference on Mining and Metallurgy18 - 21 October, 2017, Bor 2017
 - Theodoros Ntaflou , Kujtim Onuzi , Christoph Hauzenberger , A. Hugh N. Rice , Peter Proßberger , Nezir Mekshiqi , and Gjon Kaza (2016) *The Mirdita Eastern Ophiolite, Albania: petrological evidence for MORBMantle in the Tropoje peridotite massif?* Geophysical Research Abstracts Vol. 18, EGU2016-7846-1, 2016 EGU General Assembly 2016
 - H.-J. Massonne, F. Koller, and K. Onuzi (2016) *P-T evolution of slivers of garnet-bearing micaschist in the sole of the Western Vardar Ophiolite Unit at Brezovica, Kosovo* Geophysical Research Abstracts Vol. 18, EGU2016-7846-1, 2016 EGU General Assembly 2016
 - K.Onuzi(2016) *Ophiolitische Melange der Korca-Region (Albanien)* Pangeo Austria & Bodenseetagung 25. – 28. September 2016, Innsbruck
 - K.Onuzi Gjon Kaza; Tonin Deda; Ndoc Vukzaj (2016) *Geological Mapping 1:50 000 (GG und UTM) in Albania and Correlation with the Neighbouring Areas*, Pangeo Austria & Bodenseetagung 25. – 28. September 2016, Innsbruck
 - Onuzi K, Friedrich K, Ormeni R ,etj (2015) *Titulli abstraktit:”Studime Gjeologjike ne Planshetin 9Shkodra”* (IGJEUM2015)
 - Ymeri A, Onuzi K(2014) *Titulli abstraktit:” Correlation of the geological maps 1:50 000 scale of the Albanian - neighbouring countries border area .Publikuar ne:GeoFrankfurt2014*
 - Cionoiu S, Groß Ph, Zertani S, Handy M, Onuzi K, Ustaszewski K (2014) *Titulli abstraktit:” Changes in style of deformation along the Dinaric-Hellenic chain in northern Albania and southern Montenegro. Publikuar ne GBGA 2014*
 - Wannek D, Groß Ph, Cionoiu S, Deutsch C, Evseev S, Zertani S, Giese J, Le Breton E, Handy M, Onuzi K, Pleuger J, Ustaszewski K. (2014) *Titulli abstraktit:” A new 1:10.000 geological map of the Skutari-Pec Fault and surroundings, northern Albania – evidence of orogen-parallel extension. Publikuar ne GBGA 2014*
 - Zertani S, Cionoiu S, Deutsch C, Evseev S, Groß Ph, Wannek D, Handy M, Ustaszewski K, Giese J, Le Breton E,

- Pleuger J, Onuzi K. (2014) Titulli abstraktit: "Structure and kinematics of the Skutari-Pec-Fault in northern Albania. Publikuar ne GBGA
- Mark R. Handy, Kamil Ustaszewski, Jörg Giese, Eline Le Breton, Jan Pleuger, Onuzi K, Sebastian Cionoiu, Cornelius Deutsch, Sergej Evseev, Philip Groß, Dschamilja Wannek, Zertani S (2014) Titulli abstraktit: "Tectonics related to rotation at the western end of the Skutari-Pec Normal Fault. Publikuar ne GBGA 2014
 - Schmid SM, Handy MR, Fügenschuh B, Matenco LC, Muceku B, Onuzi K, Pleuger J, Ustaszewski K. (2014) Titulli abstraktit: "Nature and role of the Skutari-Pec Line in the context of the geology of the Balkan Peninsula. Publikuar ne GBGA 2014
 - Onuzi K, Koller F, Hoeck V, Gega D (2014) Titulli abstraktit: "Voskopja ophiolitic complex. Publikuar ne GBGA 2014
 - Dushi E, Onuzi K, Stoja Gj (2014) Titulli abstraktit: "GENERAL SEISMOLOGICAL CHARACTERISTICS AND GEOLOGICAL SETTINGS FOR LESKOVIKU REGION (53 GEOLOGICAL MANIFOLD) Publikuar ne GBGA 2014
 - Shato A, Onuzi K, Ormeni R, Stoja Gj (2014) Titulli abstraktit: "HYDROLOGICAL AND GEOLOGICAL DATA OF 43 KORCA SHEET. Publikuar ne GBGA 2014
 - Onuzi K, Friedrich K, Höck V, Stoja Gj, (2014) Titulli abstraktit: "Studime Gjeologjike ne Planshetin 48 ERSEKA" (3176 II) Publikuar ne Buletini Buletini gjeologjik Shkencor, Nafta Shqiptare, Nr. 1-2014
 - Mark Handy, Jan Pleuger, Bernhard Fügenschuh, Marton Balotai, Kujtim Onuzi, Marko Vrabec & Stefan Schmid: Field Trip, Excursion report Albania, 29. September – 3 October 2014
 - GKaza, V. Doda, K. Onuzi, K. Gjeci, S. Marku, V. Gjonaj, (2013) Titulli abstraktit: Geological and physical-mechanical characteristics of basalts in Central Mirdita, Albania Publikuar ne: Cenozoic Basalt 2013-Magmatism in Central Europe 24th to 28th April 2013 Görlitz / Germany
 - Onuzi K, Shallo M. (2013) Titulli abstraktit: "Basalt in Albania" Publikuar ne: Cenozoic Basalt 2013-Magmatism in Central Europe 24th to 28th April 2013 Görlitz / Germany
 - Onuzi K, Dragoti N. (2013) Titulli abstraktit: "The National Park "Lugina e Valbonës" Publikuar ne ProGeo NEWS Nr. 1, 2013
 - Onuzi K, Kosho P, Ormeni Rr., Stoja Gj. – (2012) - Harta Gjeologjike ne Shkalle 1:50 000 (UTM-Plansheti 48 Erseka) si dhe teksti spjegues. *IGJEUM, Tirane*
 - Onuzi K., F. Koller, V. Höck, D. Gega, S. Marku (2012) - Some data for mineral bearing in southeastern Albania the regions (Korce-Librazhd) Miscolc, Hungari, 19-22 Prill ACTA-Mineralogica-Petrographica
 - Onuzi K., Koller Friedrich, Höck Volker, Marku Sokol, Kaza Gjon, Doda Viktor, Cauli Anduel (2012) - Geological Maps 1:50 000 of Albania - sheet 42-MALIQ (3176 III) and sheet 43-KORCA (3176 III)
 - European Congress on Regional Geoscientific Cartography and Information System, Bologna, 12-15 Qershor
 - Onuzi Kujtim, Pirdeni Agim, Hoxha Vesel (2012) *Stratigraphische Daten (Trias-Jura) von Korcaregion (Blatt 42 Maliq, ALBANIEN)*-SDGG-Schriftenreihe der Deutsche Gesellschaft für Geowissenschaften,
 - Onuzi Kujtim, Koller Friedrich, Höck Volker (2012) - *Veçoritë gjeologjike, petrologjike dhe gjeokimike te komplekseve ofiolitike te Voskopjes, Moraves dhe allokonit Vithkuq-Rehova*, Buletini i SHGJSH
 - Onuzi Kujtim (2012) - Correlation of the geological maps 1:50 000 scale of the Albanian - neighbouring countries border area, Buletini gjeologjik Nafta dhe Gazi, Albpetrol
 - Ormeni Rapo, Onuzi Kujtim (2012) - The Korca-Ohrid Seismic zone; Buletini i SHGJSH 2012
 - Dr. Bernd Schurr, Dr. Kamil Utashevski, Prof. Mark Handy, Prof. Onuzi K, Prof. Ll. Duni (2012) - "Lithosphere Investigation and Seismicity"; *GFZ - German Research Centre for Geosciences*, IGJEUM-Tirana
 - A. Roberstson, C. Ionescu, F. Koller, V. Höck, Onuzi K., I. Bucur, D. Gega (2012) - Emplacement of the Jurassic Mirdita ophiolites (southern Albania): evidence from associated clastic and carbonate sediments. *Int. J Earth Sci (Geol. Rundsch)*
 - Onuzi K., F. Koller, V. Höck, D. Gega, (2011) - Der Ophiolith-Komplex Südost Albanien, Schriftenreihe der Deutschen Gesellschaft für Geowissenschaften H. 68 Darmstadt,
 - Onuzi K., Koller F., Höck V., Ionescu C., T. Deda (2011). *GJELOGJIA DHE PETROLOGJIA E OFIOLITEVE TE BREZIT PERENDIMOR TE SHQIPERISE*" (Komplekset ofiolitike te Skenderbeut-Pilinardes - Gomsiqes-Pukes-Krrabit) IGJEUM *Instituti i Gjeoshkencave Energjise, Ujit dhe Mjedisit, Tirane*
 - Onuzi, K. (2011). *Geology of Albania*, Seventh International Eastern Mediterranean Geology Symposium, Department of Geological Engineering, Çukurova University, Balcalı-Adana, 2011

- V.Höck, F.Koller, C.Ionescu, A.Roberstson, Onuzi K. *Spinels in ophiolitic sediments in southern and central Albania: a provenance study*. GP83-Ophiolites: From spreading to emplacement, Ophiolites, Firenze 2011
- F.Koller, V.Höck, C.Ionescu, Onuzi K. (2011). *Variable mantle section in Albanian Ophiolites: evidences from mineral and bulk rock composition* GP83-Ophiolites: From spreading to emplacement, Ophiolites, Firenze 2011
- Marroni M, Pandolfi L, Onuzi K. (2011). *Ophiolite-Bearing Vermoshi Flysh (Albanian Alps, Northern Albania): Elements for its Correlation in the Frame of Dinaric-Hellenic Belt*, Ofioliti-34 2011
- Onuzi K, Kosho P, Ormeni Rr., Stoja Gj – (2011)- Harta Gjeologjike ne Shkalle 1:50 000 (UTM-Plansheti 43 Korca) si dhe teksti spjegues. *IGJEUM, Tirane*
- Onuzi K, Koller F, Höck V, Kosho P, Ormeni Rr., Palko A – (2010)- Harta Gjeologjike ne Shkalle 1:50 000 (UTM-Plansheti 42 Maliq) si dhe teksti spjegues. *IGJEUM, Tirane*
- Onuzi K (2009, München) Geological Heritage of albanian Alps. (5St European Congress on Regional Geological Cartography and Information Systems)
- Onuzi K, Leka Xh. (2009, Budapest) Industrial Minerals and Rocks of Albania. (*Mitteilungen der Osterreichische Mineralogischen Gesellschaft*)
- Arkaxhiu F. Onuzi K, (2009, Dresden) Iron-Nickel and Nickel silicate ores of Albania (GeoDresden 2009)
- Onuzi K, (2009, Dresden) Geologische korelation zwischen grenzregion Albanien-Kosovo (GeoDresden 2009)
- Onuzi K, Marroni M, Pandolfi L, Xhomo A, etj.– (2007)- Potenciali Hapesires Natyrore te zones kufitare Shqiperi-Mali i Zi. *Instituti i Kerk.Proj.Gjeologjike*
- Onuzi K, Koller F, Goriçan S, Gega, D etj.– (2008)- Gjeologjia e Rajonit Librazhd-Korçe. *Instituti i Gjeoshkencave, Tirane*
- Onuzi K, Koller F.– (2009)- Gjeologjia dhe Petrologjia e Ofioliteve te Shqiperise Veriperendimore. *Instituti i Gjeoshkencave, Tirane*
- Onuzi K, Fruehman (2008, Osnabruck) GeoTopo in Albanische Alpen
- Onuzi K, Fruehman P, Imeraj P, Legisi M (2008, Königslutter) Geo-touristik aspects of the Albanian Alps. (DGG, 12 Inter.Jahrestagung der Fachsektion GeoTop) ISBN
- Onuzi K (2008, Salzburg) Bergrat Dr.Hermann VETTERS (31.07.1880-6.10.1941). Der grosse Forscher zur Geologie von Albanien
- Onuzi K (2008, Hamburg) Alte geologische Karte (1906) von Nord Albanien von Dr.Hermann Vettters (31.07.1880-07.10.1941)
- Onuzi K, Dyrmishi Ç (2008, Tirane) Geo-touristik aspects of the Albanian Alps. Top Tours (Conf. And Exhib. on Albanian Nat.Resources) ISBN
- Onuzi K (2008, Rab, Kroaci) Potential for Geotourism in Albanian Alps (ProGeo, European Association for the Conservation of the Geological Heritage) ISBN
- Onuzi K (2008, Salzburg) Contributions of Prof. Dr.Völker Höck to the Geology of Albania (Ophiolites And The palaeogeographic And Tectonic reconstruction Of The Alpine-Carpathian-Dinaric Orogenic Belt)
- -Koller F, Hoeck V, Hohenegger J, Briguglio A, Ionescu C, Onuzi K, Gega D.-(2008 Salzburg)-
- Late Jurassic clastic sediments on top of the Luniku ophiolite sequence (Ophiolites And The palaeogeographic And Tectonic reconstruction Of The Alpine-Carpathian-Dinaric Orogenic Belt)
- Havancsak I-Koller F, Szabo C, Hoeck V, Onuzi K, -(2008 Salzburg)- Chromite-hosted silicate melt inclusions from basalts in the Stravaj complex, southern Mirdita Ophiolite Belt, Albania (Ophiolites And The palaeogeographic And Tectonic reconstruction Of The Alpine-Carpathian-Dinaric Orogenic Belt)
- Onuzi K (2007, Basel) Disa te dhena mbi gjeologjine e Shqiperise (Referim ne Universitetin Basel, Instituti Gjeologjise dhe Paleontologjise.)
- -Koller F, Hoeck V, Onuzi K, Meisel T, Ionescu C -(EGU 2007)- Contrasting peridotites in Albanian ophiolites Evidence from Spinel
- Onuzi K, (www.gsa.al, 2007) GEOLOGY OF ALBANIDES, SOME DATA ABOUT GEOLOGICAL MAP ON SCALE 1:50 000

2018-2023

- A-Ndertimi i Hartave Gjeologjike ne shkalle 1:50 000 ne sistemin gjeografik UTM.

1-Harta Gjeologjike 1:50 000 dhe Teksti Spjegues,Plansheti 54 – Saranda,(3074 IV) (IGJEUM, FGJM,2018)-Kujtim Onuzi, Ylber Muceku,Ç.Durmishi,H.Reçi,Rr.Ormeni,A.Uta

2-Harta Gjeologjike 1:50 000 dhe Teksti Spjegues,Plansheti 55 – Delvina,(3074 I) (IGJEUM, FGJM,2018)- Kujtim Onuzi, Ylber Muceku,Ç.Durmishi,H.Reçi,Rr.Ormeni,A.Uta

3-Harta Gjeologjike 1:50 000 dhe Teksti Spjegues,Plansheti 56 – Konispoli,(3074 II) (IGJEUM, FGJM,2019)- Kujtim Onuzi, Ylber Muceku,Ç.Durmishi,H.Reçi,Rr.Ormeni,A.Uta

4-Harta Gjeologjike 1:50 000 dhe Teksti Spjegues,Plansheti 23 – TiranaP,(2977 I) (IGJEUM, 2019)- Kujtim Onuzi, Petraq Naco,Y.Muceku.

5-Harta Gjeologjike 1:50 000 dhe Teksti Spjegues,Plansheti 24 – TiranaL,(3077 IV) (IGJEUM, 2020)- Kujtim Onuzi, Petraq Naco,Y.Muceku.

6-Harta Gjeologjike 1:50 000 dhe Teksti Spjegues,Plansheti 44 – Vlora,(2975 IV) (IGJEUM, FGJM,2019)- Kujtim Onuzi, Ylber Muceku,Ç.Durmishi, A.Uta,Sh.Nazaj.

7-Harta Gjeologjike 1:50 000 dhe Teksti Spjegues,Plansheti 36 – Pogradeci,(3176IV) (IGJEUM, FGJM,2020)- Kujtim Onuzi, Ylber Muceku,Ç.Durmishi, A.Uta.

8-Harta Gjeologjike 1:50 000 dhe Teksti Spjegues,Plansheti 36 – Podgori,(3176 I) (IGJEUM, FGJM,2021)- Kujtim Onuzi, Mensi Prela,Ç.Durmishi.

9-Harta Gjeologjike 1:50 000 dhe Teksti Spjegues,Plansheti 31 – Struga,(3177III) (IGJEUM, 2022)- Kujtim Onuzi, Gjon Kaza,I.Milushi,Y.Muceku,A.Uta.

10-Harta Gjeologjike 1:50 000 dhe Teksti Spjegues,Plansheti 15 – Rresheni,(3078IV) (IGJEUM, 2023)- Kujtim Onuzi, Gjon Kaza,I.Milushi,Y.Muceku,A.Uta.

2018-2020

B-Ndertimi i Hartes Gjeologjike ne shkalle 1:200 000 ne sistemin gjeografik UTM si dhe Teksti spjegues.

Onuzi K, Milushi I, Kodra A, Uta A, Kaza Gj, Deda T, Nekshiqi N, Koller F,Ntaflos Th,Gawlick H.J. etj.

Projekte nderkombetare

2017-2018

- The geochemical and petrological evolution of the mantle sequence of the MORB and SSZ ophiolites from Mirdita Zone, northern Albania ,Onuzi Kujtim & Theodoros Ntaflos,Nezir Mekshiqi, Gjon Kaza, Christoph Hauzenberger, Andrea Mundl, Alexander Hugh Rice, Peter Proßegger(2015-2017) (IGJEUM,Proj.bilateral Shqiperi-Austri,2018)

-ALMOND project 2017-2018,Universiteti Jena Prof.Kamil Utashevski,Universiteti Aachen Prof.Klaus Richter, UPT, IGJEUM Prof.Kujtim Onuzi

-DFG project 2017-2018,Slab tearing or slab retreat as triggers of extension at the Dinaric-Hellenic transition?

Univeristetit Berlinit,Jörg Giese,Mark R. Handy,Jan Pleuger,UPT,IGJEUM,Kujtim Onuzi

- Dinarides–Hellenides Project 2016-2018,CASP- Cambridge, United Kingdom Dr.Marton Palotai,Kujtim Onuzi

Publikationen

- Onuzi K,Huber F.-(1993-) HARTA GJEOLOGJIKE E MASIVIT ULTRABAZIK TE BULQIZES NE SHK.1:50 000.München. *Instituti i Kerk.Proj.Gjeologjike*
- Onuzi K,HuberF.- (1994)-.HARTA GJEOLOGJIKE E MASIVIT ULTRABAZIK TE SHEBENIK-POGRADECIT NE SHK.1:50 000,München. *Instituti i Kerk.Proj.Gjeologjike*
- Nekshiqi N, Onuzi K, Huber F .-(1996)- HARTA GJEOLOGJIKE E RAJONIT TROPOJE-HAS NE SHK.1:50 000,München. *Instituti i Kerk.Proj.Gjeologjike*
- Onuzi K, Huber F -(2000)- HARTA METALOGJENIKE E SHQIPERISE 1:200 000,München.*Instituti i Kerk.Proj.Gjeologjike*
- Afat Seriani,Adil Neziraj,W.A.P.Wimbledon,Onuzi K,Halil Hallaci,Salvatore Bushati (2003)
- GJEOMONUMENTET DHE GJEOTURIZMI NE SHQIPERI,(UNESCO)
- Afat Seriani,Albert Avxhiu,Adil Neziraj,W.A.P.Wimbledon,Onuzi K,Halil Hallaci (2003) GEOTOURIST ALBANIA,(UNESCO)
- Onuzi K-(UNESCO 2006),ALBANIAN ALPS,GEOTOURISTIC ASPECTS
- Onuzi K-(UNESCO 2006),TOP TOUR,ALBANIAN ALPS MAPS 1:100 000
- DUKAGJIN,POTENCIALET E HAPESIRES NATYRORE NE DUKAGJIN

- Onuzi K.-(2008)DISCOVERING ALBANIA BY BIKE - BIKE TOUR BOOK
- Onuzi K.-(2008) DISCOVERING ALBANIA BY BIKE - BIKE ALBANIA-Radwanderkarte mit Touren 1:225 000
- Onuzi K.-(2008) CORRELATION OF THE GEOLOGICAL MAPS 1:50 000 SCALE OF THE ALBANIAN - NEIGHBOURING COUNTRIES BORDER AREA
- Onuzi K.-(2008) HARTAT GJEOLGJIKE NE SHQIPERI SHKALLE 1:50 000
- Onuzi K.-(2008) OFIOLITET E SHQIPERISE JUGLINDORE
- Onuzi K.-(2008) GJELOGJIA E PLANSHETIT 75 VITHKUQ
- Onuzi K.-(2008) Shkodra See
- Onuzi K.,Koller F,Höck V-(2010)Geologische Karte 1:50 000 und begleiter Tekst von Blatt 42 Maliq(IGJEUM)
- Onuzi K.,Koller F,Höck V -(2011)Geologische Karte 1:50 000 und begleiter Tekst von Blatt 43 Korca(IGJEUM)
- Onuzi K.,Koller F,Gj.Stoja -(2012)Geologische Karte 1:50 000 und begleiter Tekst von Blatt 48 Erseka(IGJEUM)
- Onuzi K,Bonas R.-(2012) ALBANIEN TOURGUIDE-VERMOSHI
- Onuzi K,Bonas R.-(2012)ALBANIEN TOURGUIDE-TROPOJA
- Onuzi K, Bonas R.-(2012)ALBANIEN TOURGUIDE-SHKODRA
- Onuzi K, Bonas R.-(2012) ALBANIEN TOURGUIDE-VLORA
- Onuzi K, Bonas R.-(2012)ALBANIEN TOURGUIDE-TIRANA
- Onuzi K, Bonas R.-(2013) ALBANIEN TOURGUIDE-KORCA
- Onuzi K, Bonas R.-(2013)ALBANIEN TOURGUIDE-ELBASAN-BERAT
- Onuzi K,Koller F,Gj.Stoja -(2013)Geologische Karte 1:50 000 und begleiter Tekst von Blatt 54 Leskoviku(IGJEUM)
- Onuzi K, Bonas R.-(2014)ALBANIEN TOURGUIDE-PUKA
- Onuzi K, Bonas R.-(2014)ALBANIEN TOURGUIDE-SARANDA
- Onuzi K.-(2015)Shkodrabezirk TOURGUIDE
- Onuzi K.-(2017)Razma Tourguide
- OnuziK,NtaflosTh,MekshiqiN,KazaGj,HauzenbergerCh,etj-(2018),Evolucioni gjeokimik dhe petrologjik i sekuencës mantelike të ophioliteve te tipit MORB dhe SSZ te zones Mirdita(Shqiperia veriore)

TITULL SPORTIV.

Mjeshter Sporti,Alpinizem

ANETAR I FORUMEVE SHKENCORE

1. Freunde und Förderer der Technischen Universität,Bergakademie Freiberg e.V.
2. Vereinigung der Freunde von Kunst und Kultur im Bergbau e.V.Bochum
3. ILF Beratende Ingenieure ZT GmbH
4. ProGeo, European Association for the Conservation of the Geological Heritage
- 5.GeoTop,Shoqata e Gjeologeve Gjerman
- 6.Shoqata Boterore e Kartografise
- 7.Shoqata Gjermane-Austriake-Sviceriane e Kartografise
- 8.Shoqata Gjermane e Historise se Kartografise
- 9.Verein Berlin-Brandenburgische Geologie-Historiker”Leopold von Buch”e.V.
- 10.Shoqates Gjeologjike Karpato-Balkanike
- 11.Jam sekretar i pergjithshem i Shoqates se Gjeologeve te Shqiperise
- 12.Jam anetar i kryesise se Federates se Alpinizmit te Shqiperise
- 13.Jam anetar i Federates se Alpinizmit te Gjermanise
- 14.Jam anetar i bordit te Buletinit te Shkencave Gjeologjike